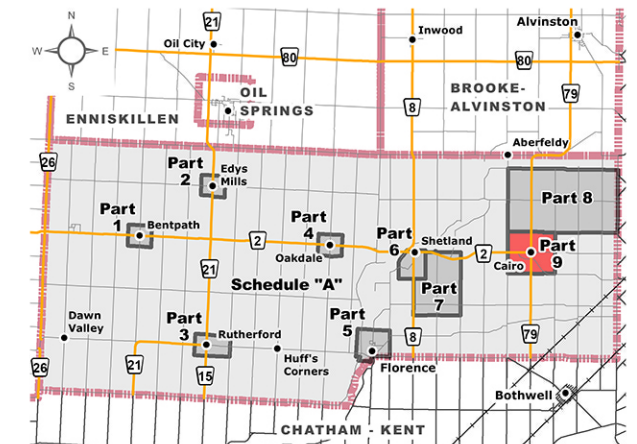


Township of
Dawn-Euphemia
ZONING BY-LAW
SCHEDULE "A"
PART 9
(Cairo)



Township of
Dawn-Euphemia
ZONING BY-LAW
SCHEDULE "A"
PART 9 (Cairo)

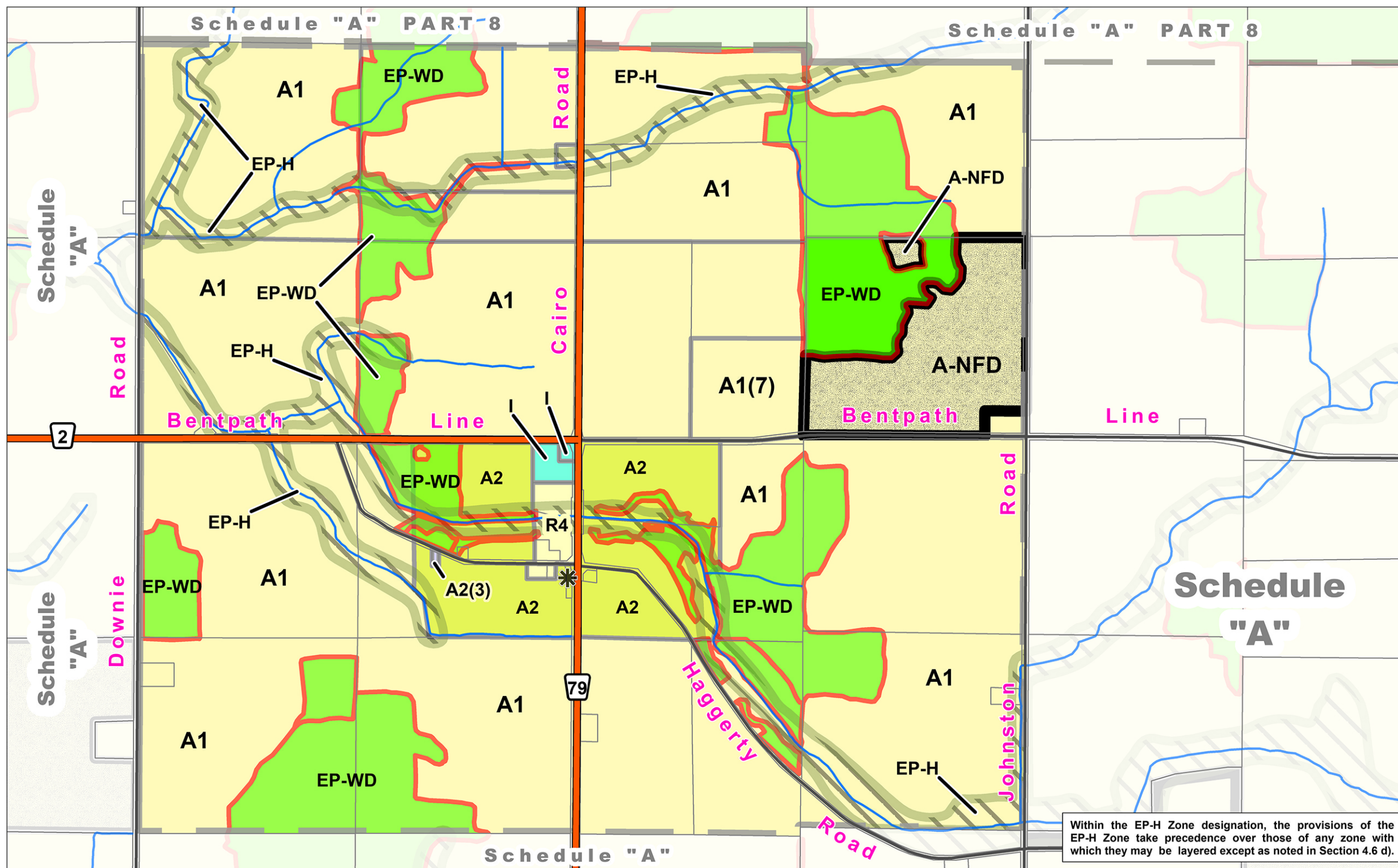
to By-law No. 54 of 2014
Passed this 24th day of November, 2014

William Bilton, Mayor

Michael Schnare, Administrator-Clerk

Zoning By-law Amendments

ZBA # 27 of 2015, June 15, 2015

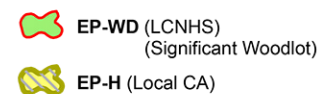
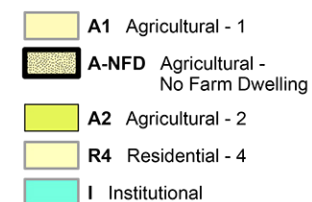


Within the EP-H Zone designation, the provisions of the EP-H Zone take precedence over those of any zone with which they may be layered except as noted in Section 4.6 d).

LEGEND



Zoning Index



- * Temporary Use ... (T1), ... (T2)
- * Zone Exceptions ... (1), ... (2)
- * Holding Zones ... (h), ... (h1), ... (h2)
- * NOTE: For Zones with these suffixes refer to the text of the By-law for applicable zoning provisions.

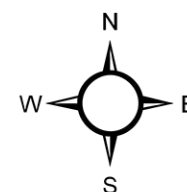
Area Estimator

10
Acres

Notes: Area Estimator generalized blocks (shown at left) are scaled to represent typical area measures.

Area Estimator is properly scaled for Main Map ONLY.

Area area measures can be converted to hectares (ha) by dividing by (2.471).



Reference

Disclaimer: These digital mapping products have been produced on the County of Lambton's Geographic Information System. Data provided herein is derived from sources with varying levels of accuracy and currency. This is not a survey product. The County of Lambton disclaims all responsibility for the accuracy or completeness of information contained herein. The County of Lambton assumes no responsibility for errors arising from use of these digital mapping products.

The Zoning By-law information contained herein is current as of the last recorded amendment noted under "Zoning By-law Amendments".

- Cadastral database is current to June 2013.
- Hazard Areas determined by local Conservation Authority and are subject to interpretation.

Projection: UTM NAD 83 Zone 17

COUNTY OF LAMBTON
Planning and Development Services, August 1, 2014

www.lambtononline.ca